

Appendix E – Figures Index

Figures Index

Figure 1: *Project Location – City of Lafayette, Lafayette Parish, Louisiana*

Figure 2: *Project Phase Map*

Figure 3: *Phase 1 Extents – Jeanne Street to Gilman Road*

Figure 4: *Phase 2 – Walker Road to Renaud Drive*

Figure 5: *Phase 3 – Wilshire Lane to Renaud Drive*

Figure 6: *Crash Data – I-10*

Figure 7: *Crash Data – Willow St.*

Figure 8: *Crash Data – Cameron St.*

Figure 9: *Job Centers*

Figure 10: *Level of Service Existing and Built Conditions*

Figure 11: *Catalyst Site 1*

Figure 12: *Catalyst Site 2*

Figure 13: *Catalyst Site 3*

Figure 14: *Lafayette Parish Evacuation Route Plan*

Figure 15: *Project Schedule - Timeline*

Figure 16: *Roughness District 03*

Figure 17: *Roughness District 03 close-up*

Figure 1: Project Location – City of Lafayette, Lafayette Parish, Louisiana

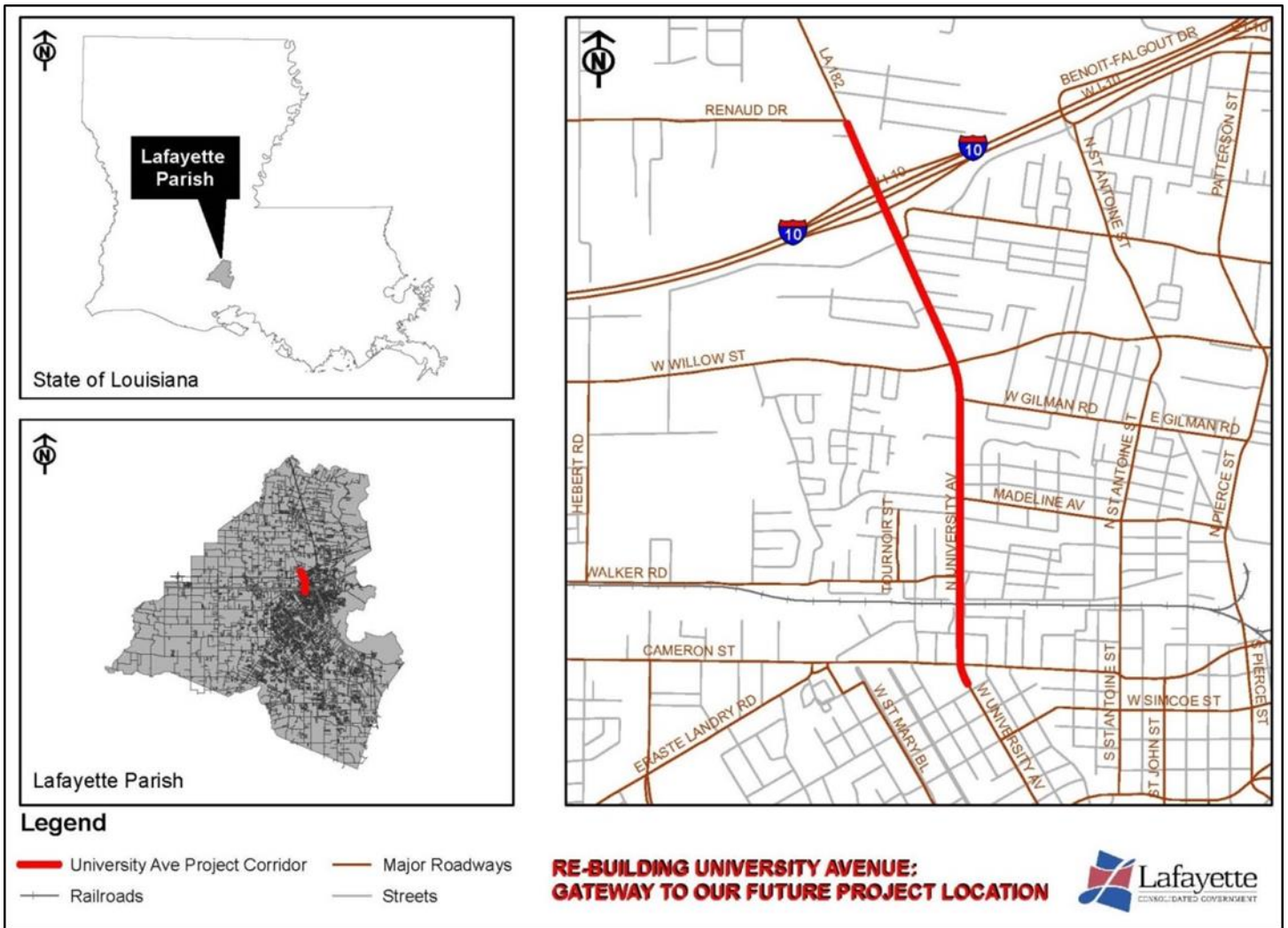


Figure 2: Project Phase Map

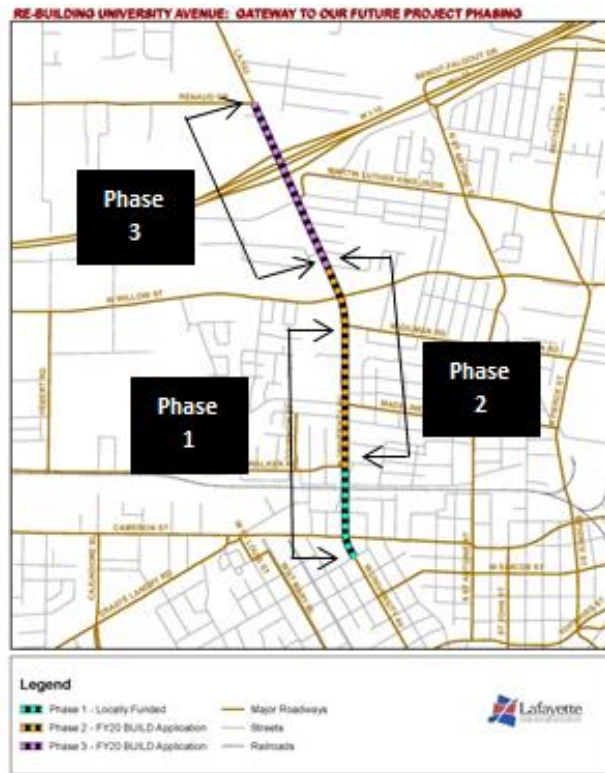


Figure 3: Phase 1 Extents – Jeanne Street to Gilman Road

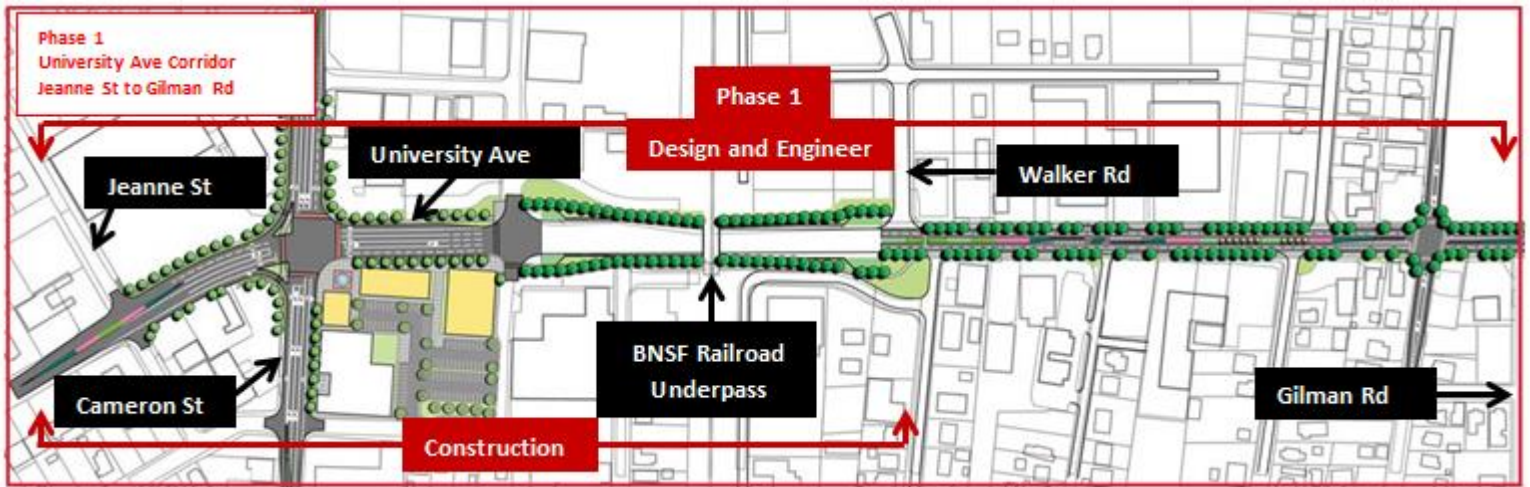


Figure 4: Phase 2 – Walker Road to Renaud Drive

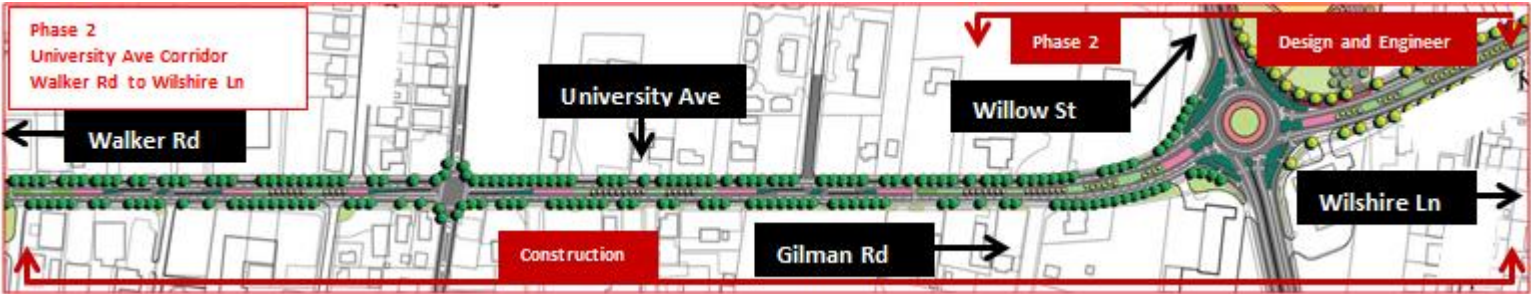


Figure 5: Phase 3 – Wilshire Lane to Renaud Drive

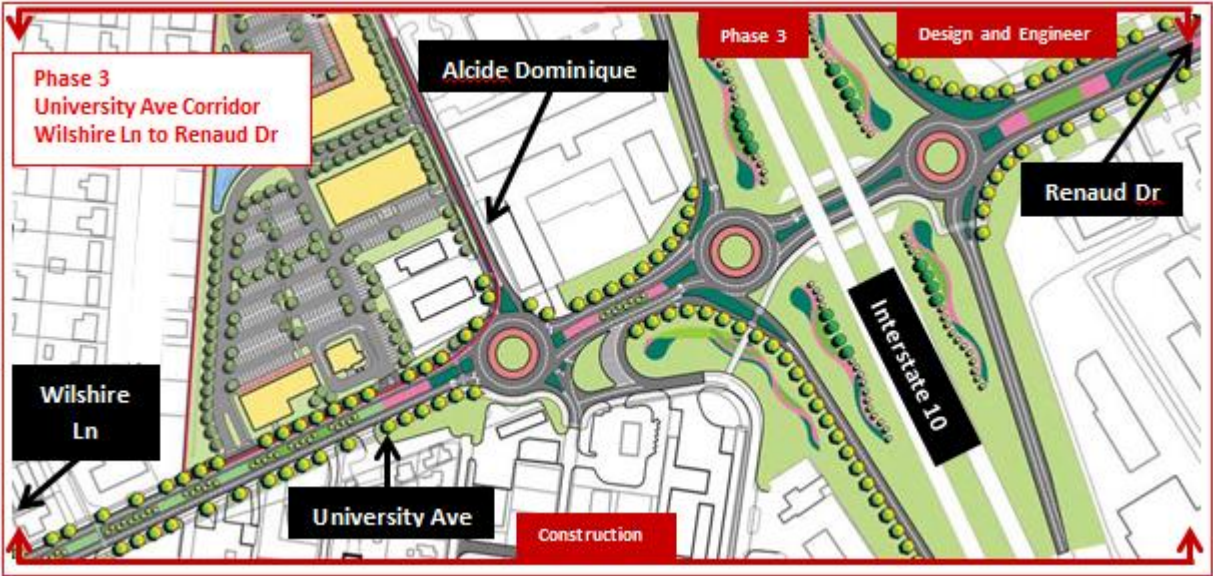


Figure 6: *Crash Data – I-10*



Figure 7: Crash Data – Willow St.



Figure 8: *Crash Data – Cameron St.*



Figure 9: Job Centers

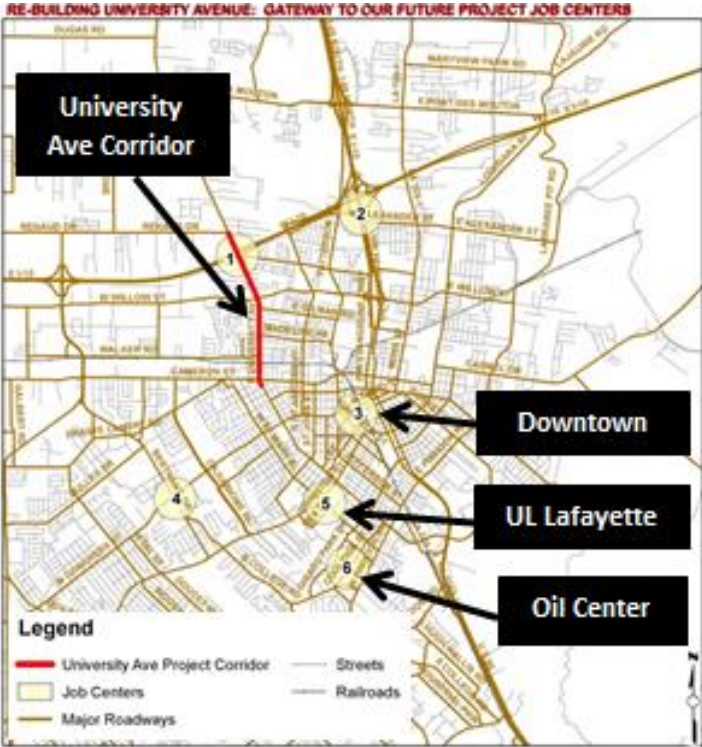


Figure 10: Level of Service Existing and Built Conditions

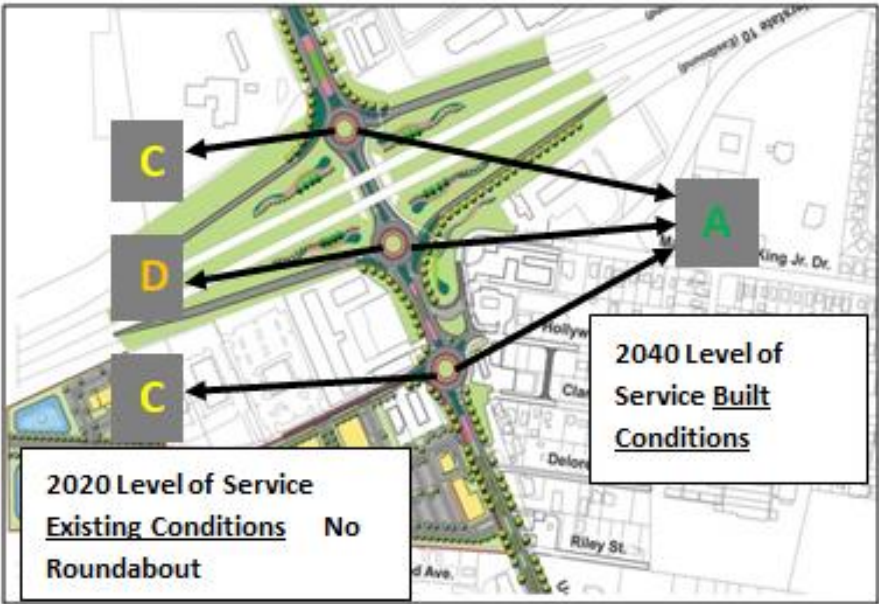


Figure 11: Catalyst Site 1



Figure 12: Catalyst Site 2

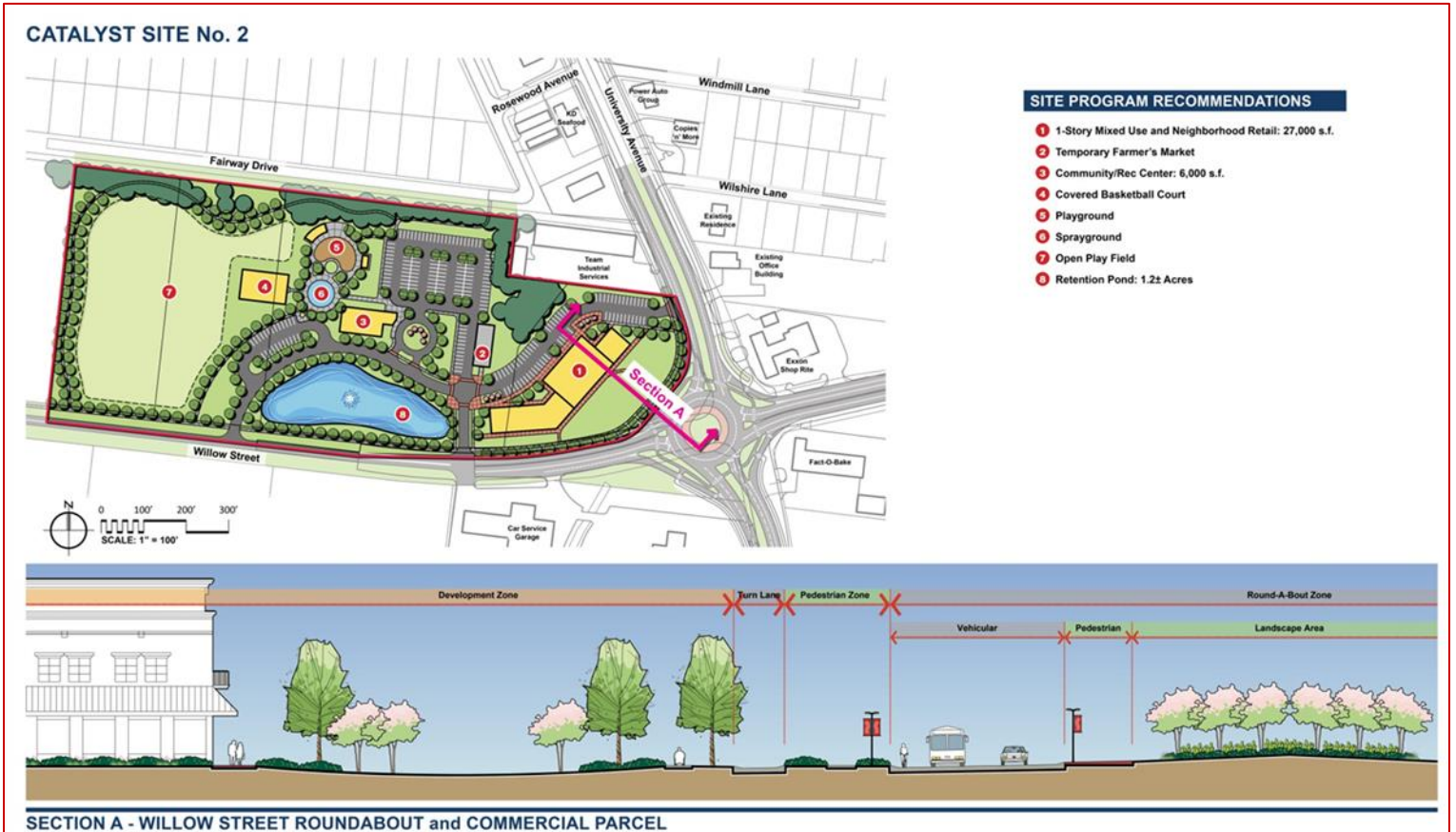


Figure 13: Catalyst Site 3



Figure 14: Lafayette Parish Evacuation Route Plan

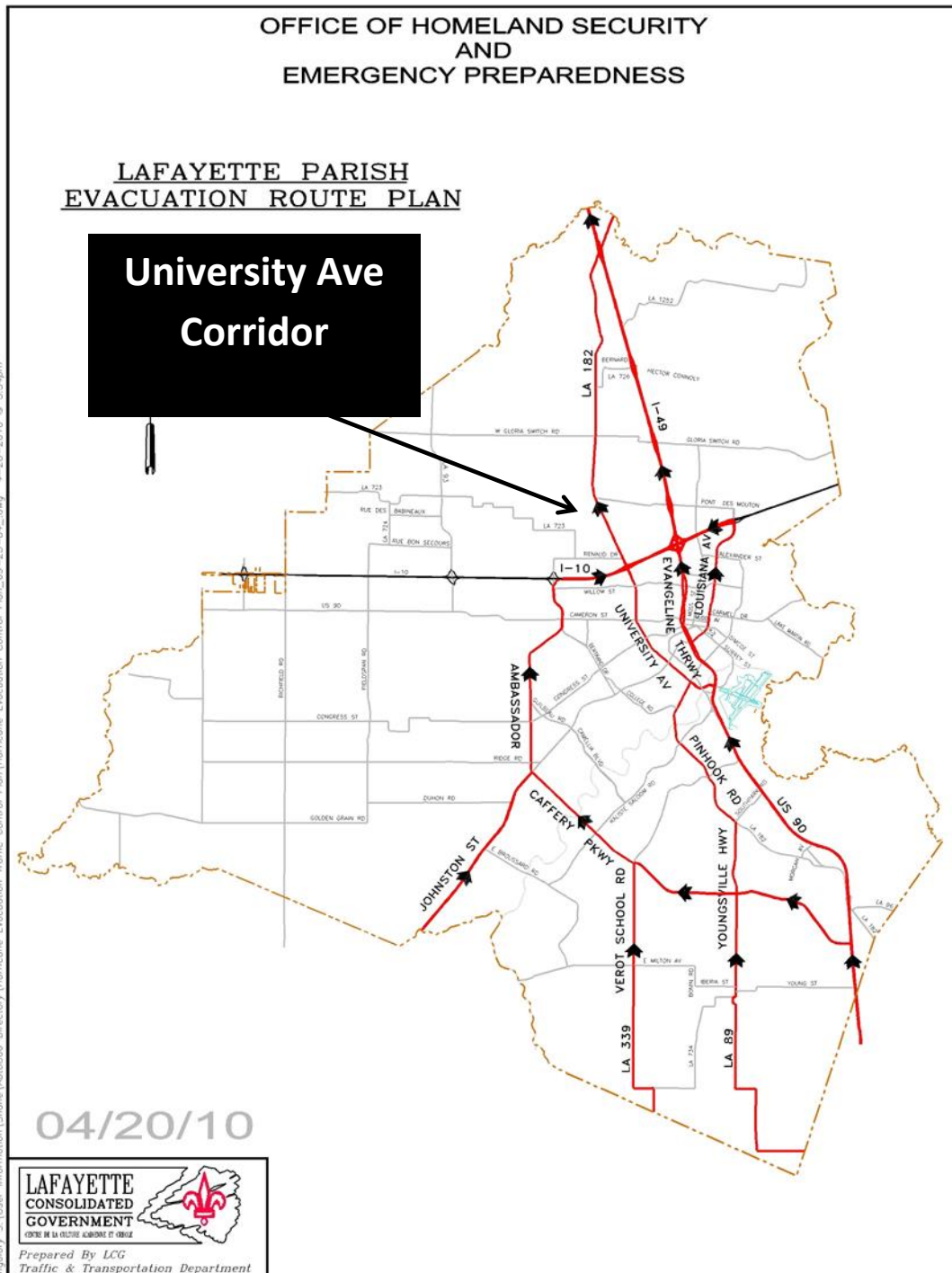


Figure 16: Roughness District 03

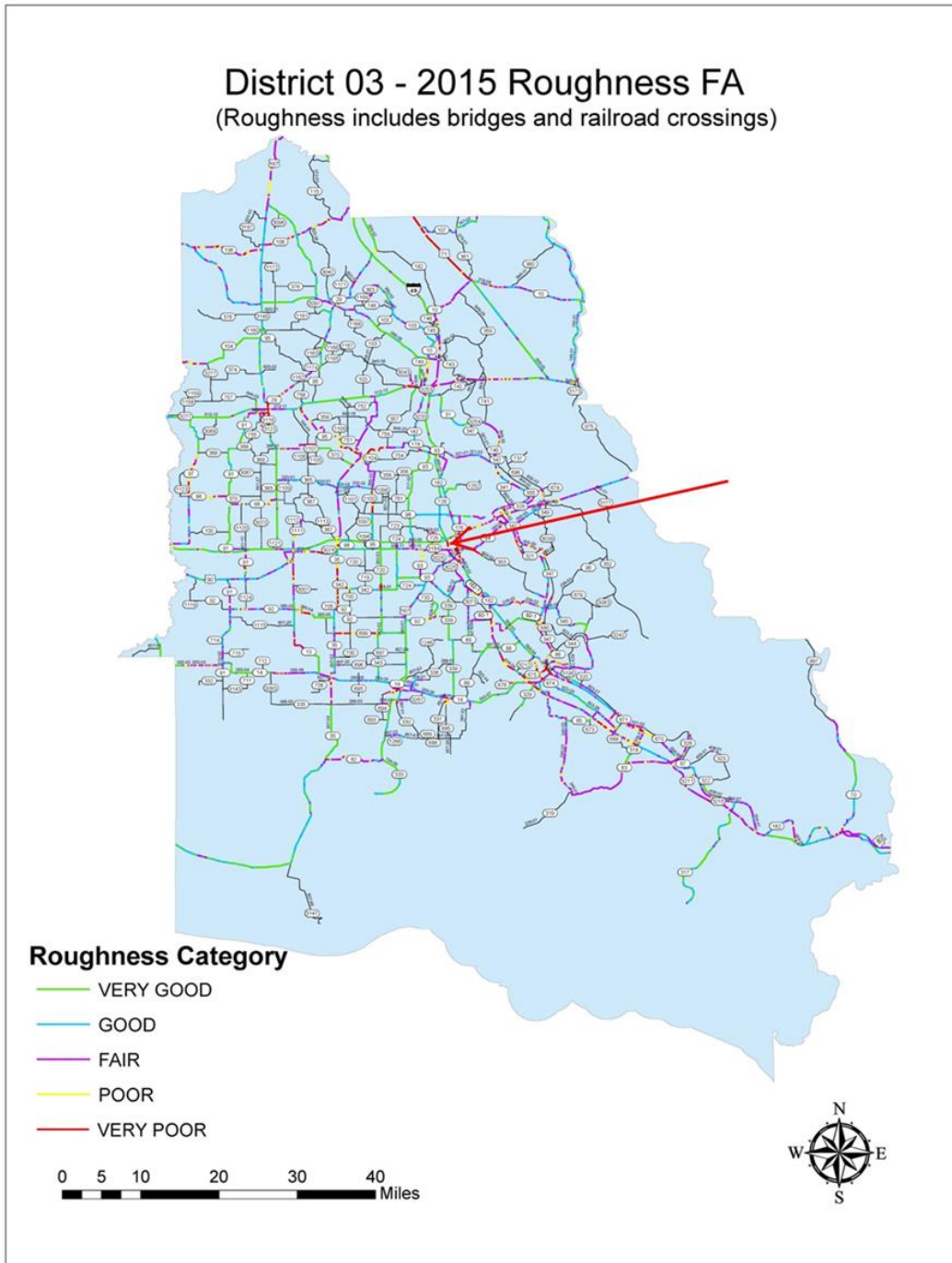


Figure 17: Roughness District 03 close-up

