

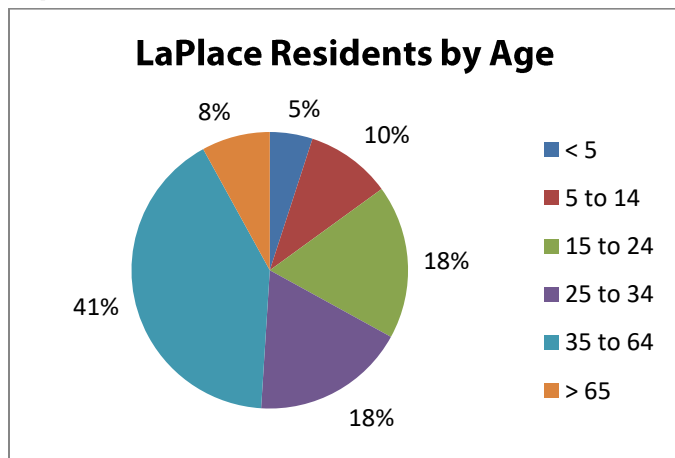
Neighborhood Profile | LaPlace

People

Population Growth

- In 2010, LaPlace had 1,910 residents, which is about 1% of Lafayette's population.
- LaPlace's population decreased by 8% from 2000 to 2010, while the city grew by about 9% in the same time frame.

Age Distribution



Diversity

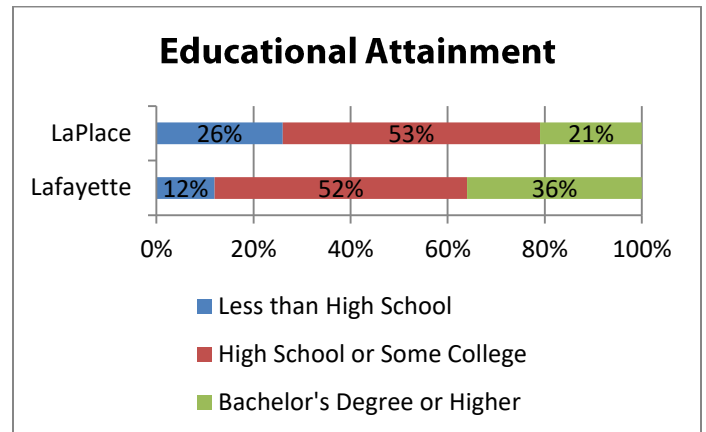
- LaPlace's population is about 38% white and 57% black.
- Lafayette's population, by comparison, is 64% white and 31% black.

Economy

Jobs

- The majority of jobs by industry in LaPlace fall into the categories of services (57%) and retail (15%).
- When broken down by occupation, LaPlace's population is 50% white collar, 34% services, and 17% blue collar.

Education



Income

- In 2019, the median household income in LaPlace was \$31,340, as compared to \$45,029 in Lafayette.

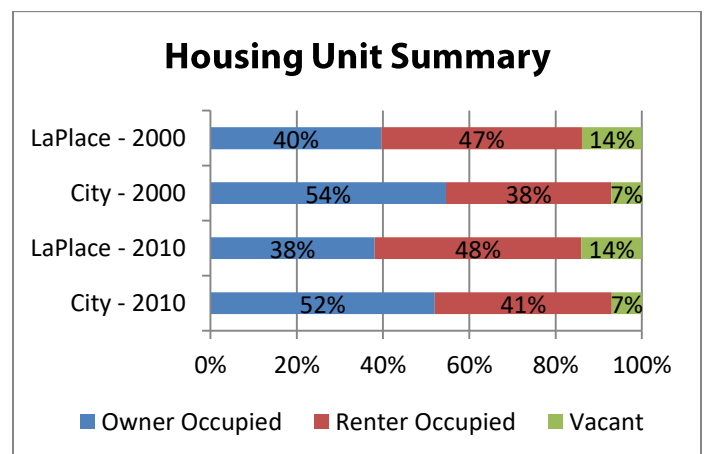
Place

Households

- 85% of LaPlace's residents live in households, of which 59% are families.

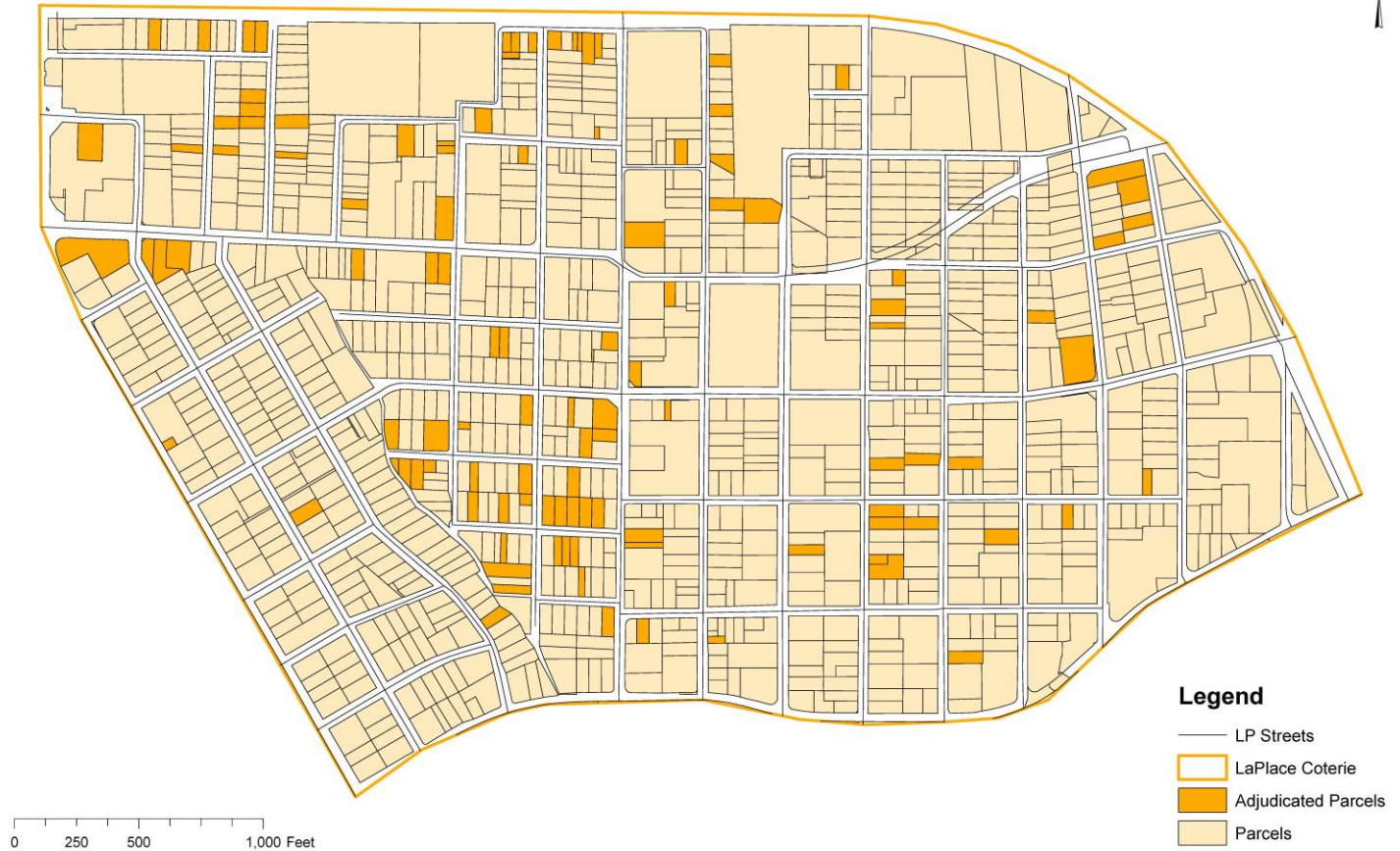
Median Home Value

- In 2019, the median home value in LaPlace was \$111,792, as compared to \$190,770 in Lafayette.



Blight Profile | LaPlace

LaPlace Coterie - Adjudicated Properties



Adjudicated Parcels in LaPlace

112 Adjudicated Parcels

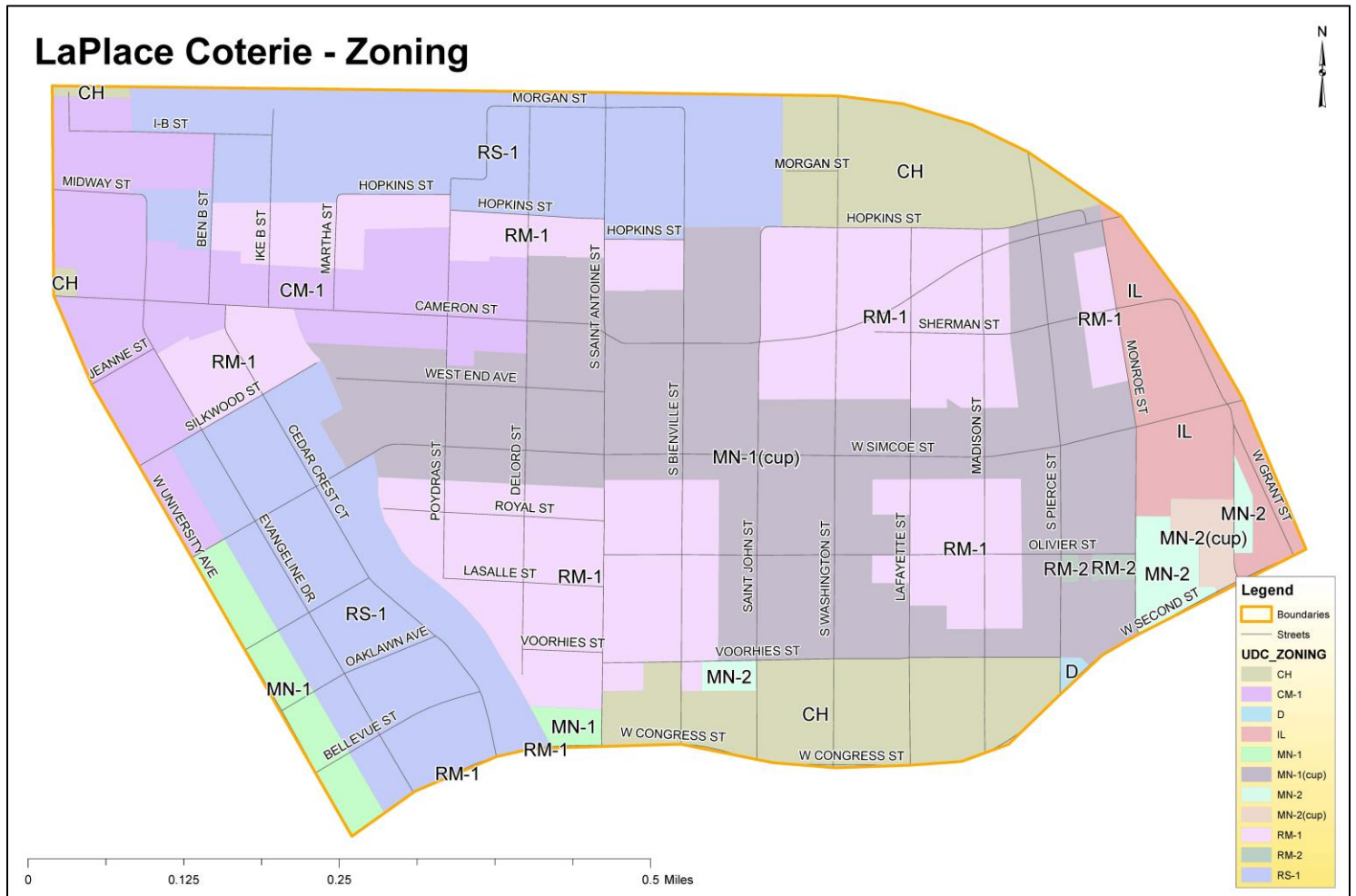
89 Parcels Adjudicated > 3 Years

23 Parcels Adjudicated < 3 Years

73 Vacant Parcels

35 Potential Heirship Properties

Neighborhood Maps | LaPlace



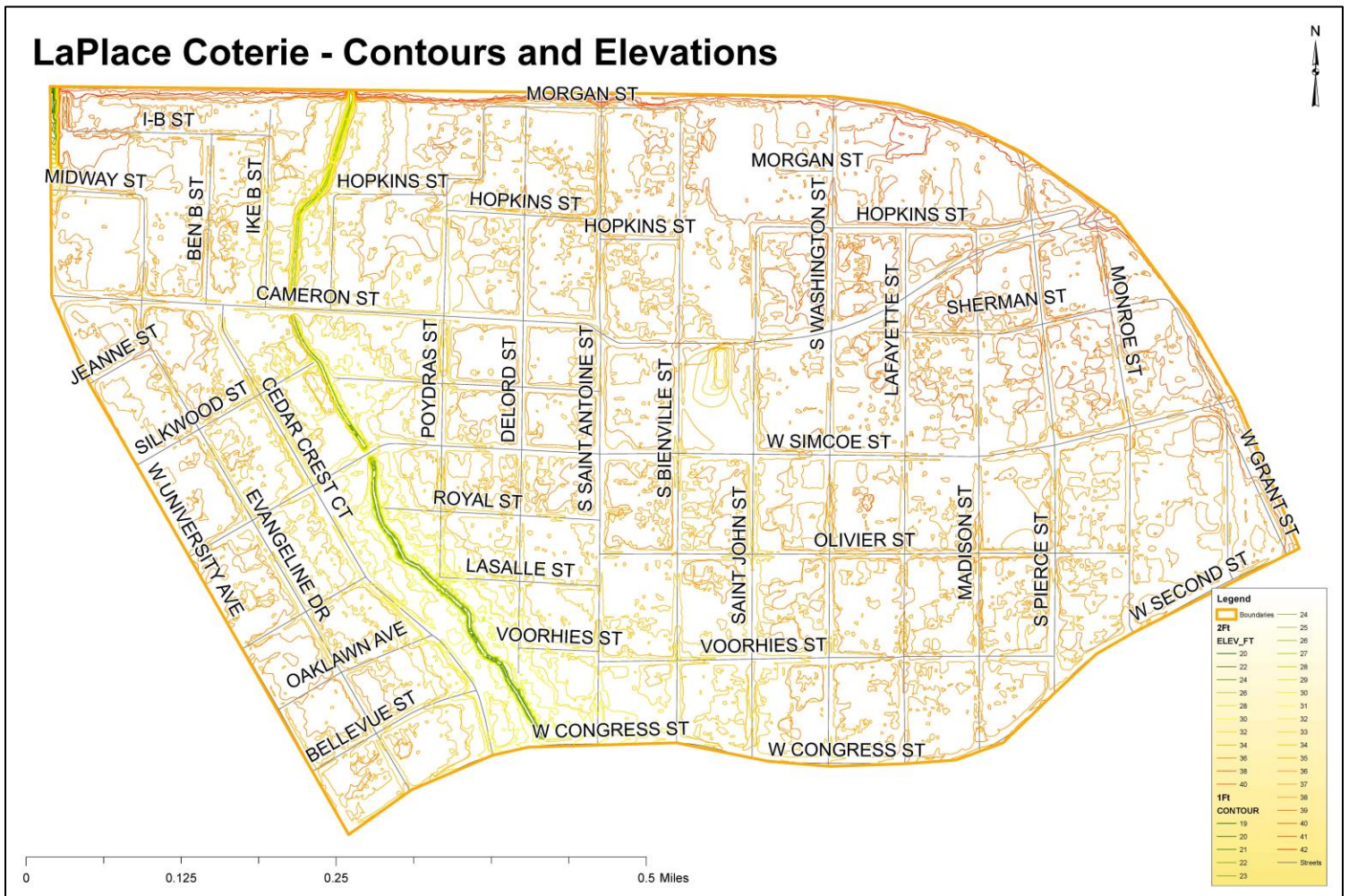
Neighborhood Maps | LaPlace

LaPlace Coterie - Land Use



Neighborhood Maps | LaPlace

LaPlace Coterie - Contours and Elevations



Neighborhood Maps | LaPlace

