

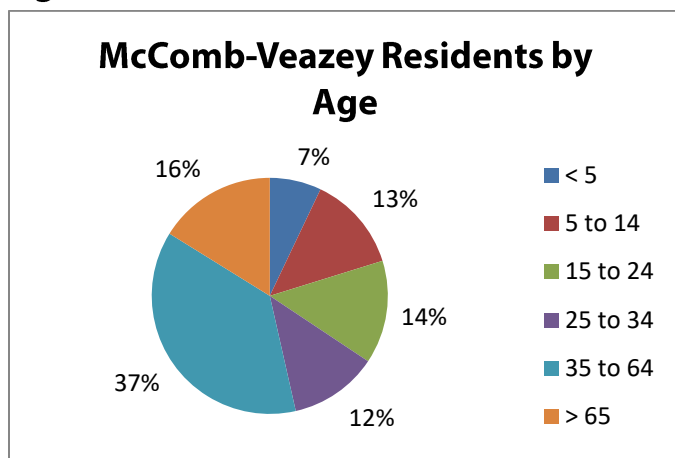
Neighborhood Profile | McComb-Veazey

People

Population Growth

- In 2010, McComb-Veazey had 5,534 residents, which is about 4% of Lafayette's population.
- McComb-Veazey's population decreased by 10% from 2000 to 2010, while the city grew by about 9% in the same time frame.

Age Distribution



Diversity

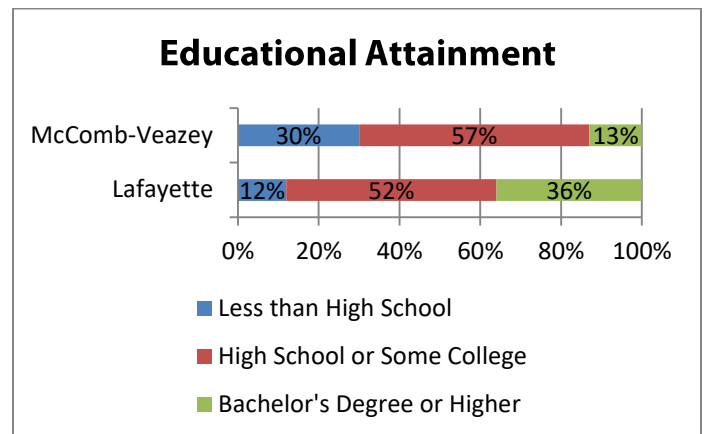
- McComb-Veazey's population is about 18% white and 79% black.
- Lafayette's population, by comparison, is 64% white and 31% black.

Economy

Jobs

- The majority of jobs by industry in McComb-Veazey fall into the categories of services (53%) and retail (13%).
- When broken down by occupation, McComb-Veazey's population is 33% white collar, 41% services, and 26% blue collar.

Education



Income

- In 2019, the median household income in McComb-Veazey was \$21,213, as compared to \$45,029 in Lafayette.

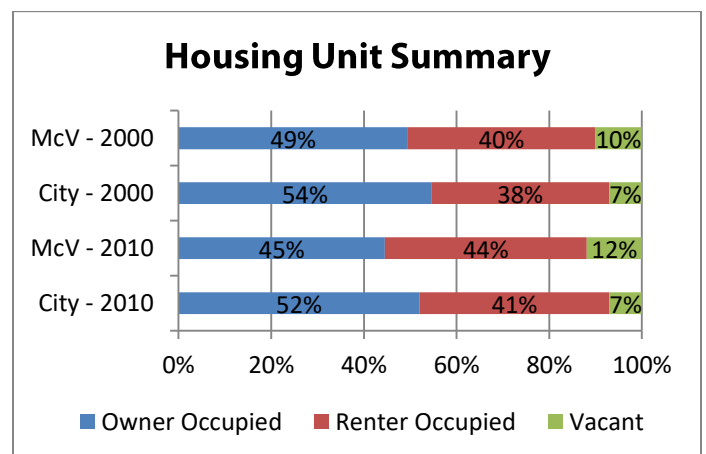
Place

Households

- 98% of McComb-Veazey's residents live in households, of which 77% are families.

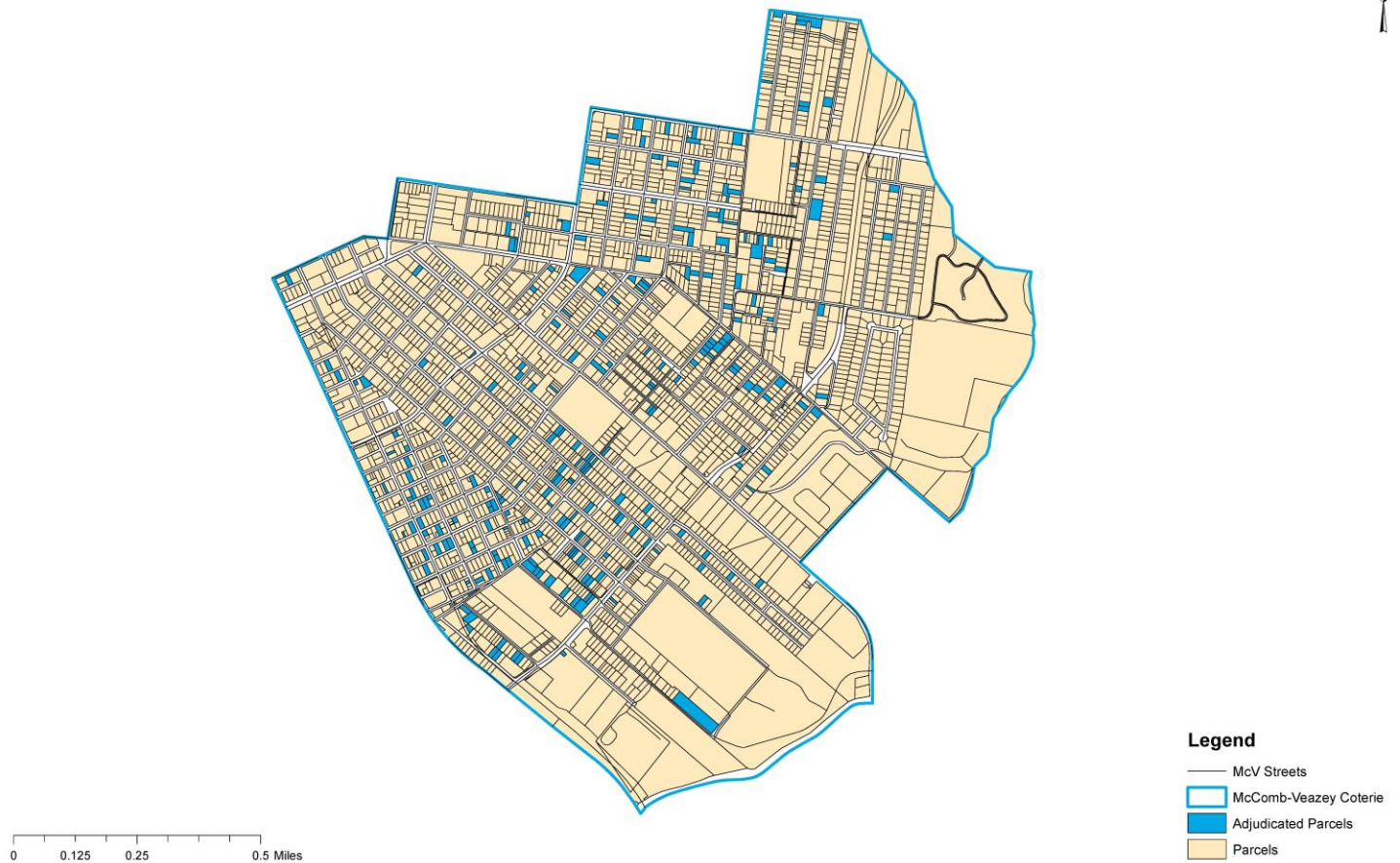
Median Home Value

- In 2019, the median home value in McComb-Veazey was \$109,569, as compared to \$190,770 in Lafayette.



Blight Profile | McComb-Veazey

McComb-Veazey Coterie - Adjudicated Properties



Adjudicated Parcels in McComb-Veazey

217 Adjudicated Parcels

195 Parcels Adjudicated > 3 Years

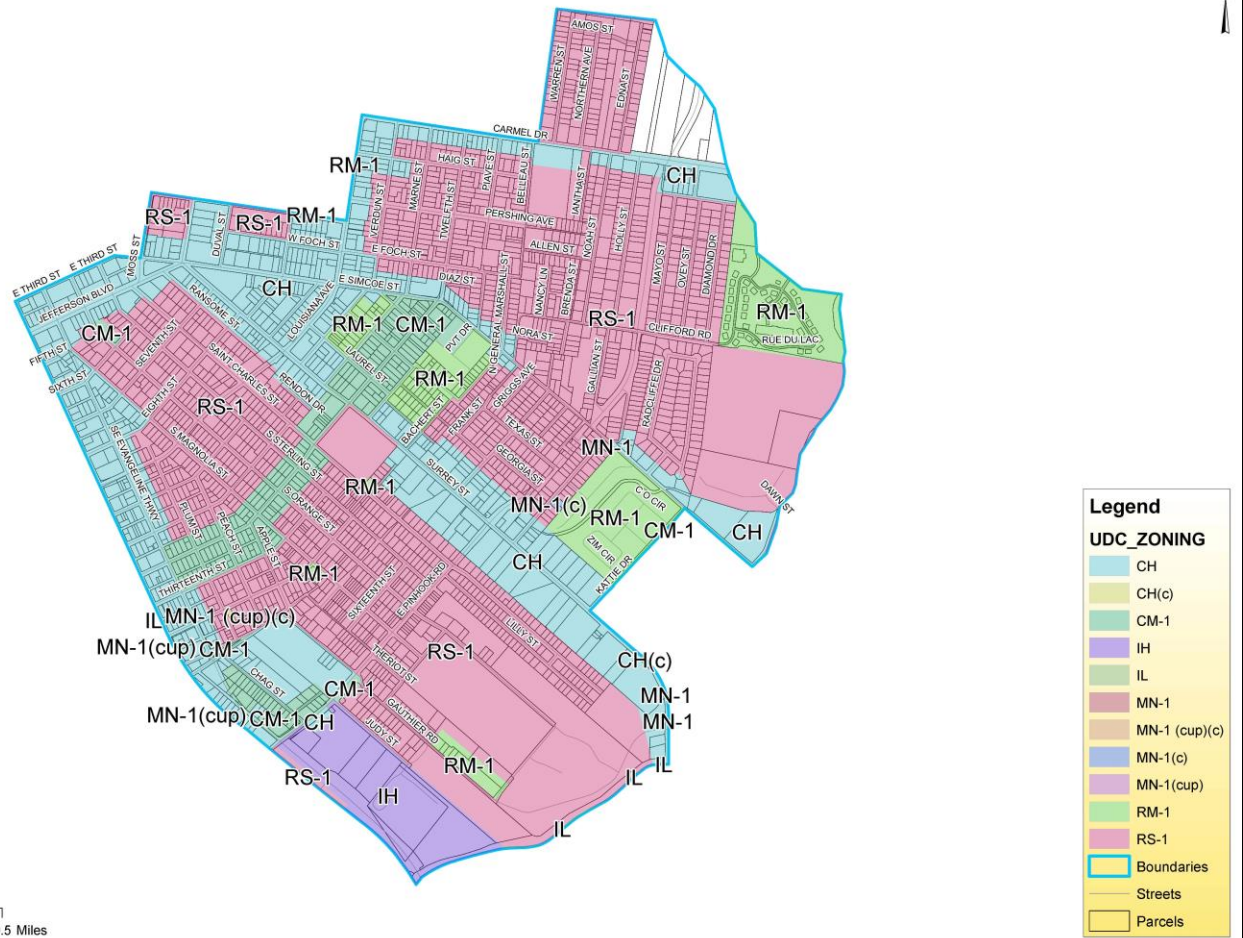
22 Parcels Adjudicated < 3 Years

136 Vacant Parcels

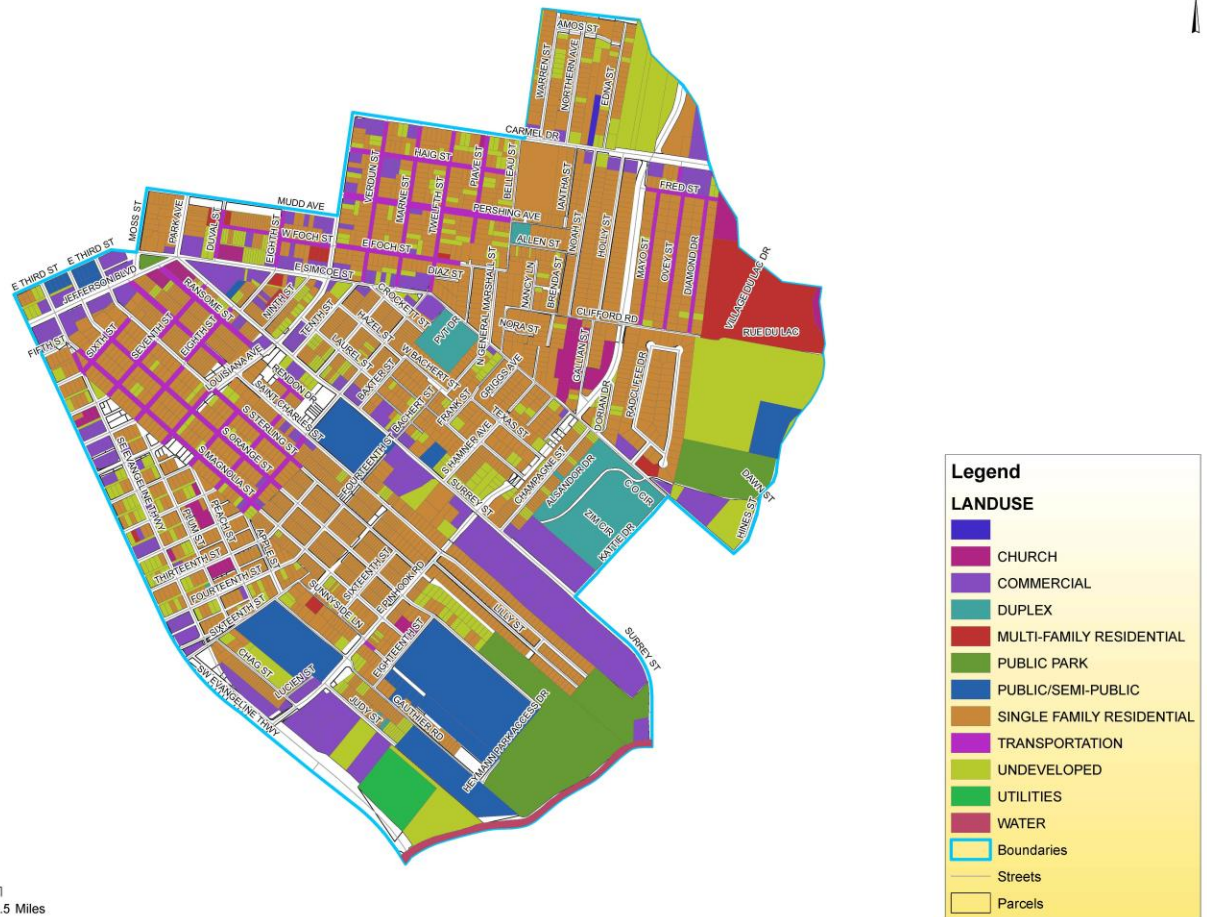
89 Potential Heirship Properties

Neighborhood Maps | McComb-Veazey

McComb-Veazey Coterie - Zoning

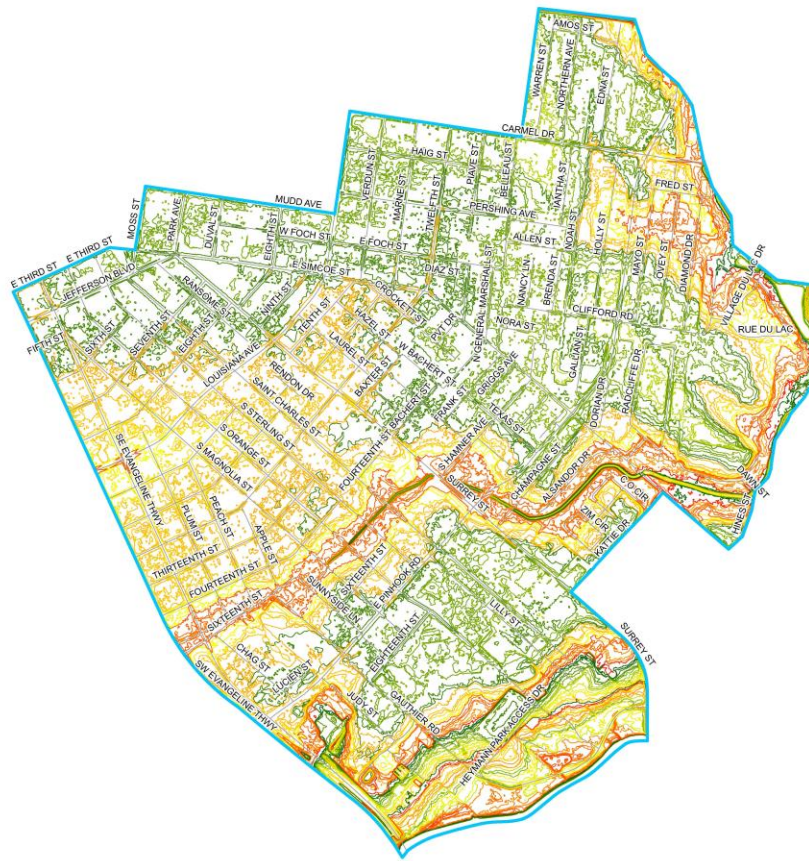


McComb-Veazey Coterie - Land Use



Neighborhood Maps | McComb-Veazey

McComb-Veazey Coterie - Contours and Elevations



0 0.125 0.25 0.5 Miles



McComb-Veazey Coterie - Bike Infrastructure

